

TRACK ► INFO SERVICES, LLC

Environmental FirstSearch™ Report

Target Property:

ARLINGTON

RIVERSIDE CA 92503

Job Number: COR70773

PREPARED FOR:

EEI

2195 Faraday Avenue Suite K

Carlsbad, California 92008

05-12-08



Tel: (866) 664-9981

Fax: (818) 249-4227

Environmental FirstSearch

Search Summary Report

Target Site: ARLINGTON
RIVERSIDE CA 92503

FirstSearch Summary

Database	Sel	Updated	Radius	Site	1/8	1/4	1/2	1/2>	ZIP	TOTALS
NPL	Y	02-08-08	0.25	0	0	0	-	-	0	0
NPL Delisted	Y	02-08-08	0.25	0	0	0	-	-	0	0
CERCLIS	Y	02-08-08	0.25	0	0	0	-	-	0	0
NFRAP	Y	02-08-08	0.25	0	0	0	-	-	0	0
RCRA COR ACT	Y	04-01-08	0.25	0	0	0	-	-	0	0
RCRA TSD	Y	04-01-08	0.25	0	0	0	-	-	0	0
RCRA GEN	Y	04-01-08	0.25	0	0	4	-	-	0	4
RCRA NLR	Y	04-01-08	0.25	0	0	0	-	-	0	0
Federal IC / EC	Y	02-08-08	0.25	0	0	0	-	-	0	0
ERNS	Y	12-31-07	0.25	0	0	0	-	-	1	1
Tribal Lands	Y	12-01-05	0.25	0	0	0	-	-	0	0
State/Tribal Sites	Y	08-08-07	0.25	0	0	0	-	-	0	0
State Spills 90	Y	11-06-07	0.25	0	0	0	-	-	0	0
State/Tribal SWL	Y	04-09-08	0.25	0	0	0	-	-	0	0
State/Tribal LUST	Y	04-11-08	0.25	0	0	0	-	-	0	0
State/Tribal UST/AST	Y	01-03-07	0.25	0	0	5	-	-	0	5
State/Tribal EC	Y	NA	0.25	0	0	0	-	-	0	0
State/Tribal IC	Y	04-27-07	0.25	0	0	0	-	-	0	0
State/Tribal VCP	Y	08-15-06	0.25	0	0	0	-	-	0	0
State/Tribal Brownfields	Y	08-08-07	0.25	0	0	0	-	-	0	0
State Permits	Y	03-29-07	0.25	0	0	0	-	-	0	0
State Other	Y	08-08-07	0.25	0	0	10	-	-	0	10
- TOTALS -				0	0	19	0	0	1	20

Notice of Disclaimer

Due to the limitations, constraints, inaccuracies and incompleteness of government information and computer mapping data currently available to TRACK Info Services, certain conventions have been utilized in preparing the locations of all federal, state and local agency sites residing in TRACK Info Services's databases. All EPA NPL and state landfill sites are depicted by a rectangle approximating their location and size. The boundaries of the rectangles represent the eastern and western most longitudes; the northern and southern most latitudes. As such, the mapped areas may exceed the actual areas and do not represent the actual boundaries of these properties. All other sites are depicted by a point representing their approximate address location and make no attempt to represent the actual areas of the associated property. Actual boundaries and locations of individual properties can be found in the files residing at the agency responsible for such information.

Waiver of Liability

Although TRACK Info Services uses its best efforts to research the actual location of each site, TRACK Info Services does not and can not warrant the accuracy of these sites with regard to exact location and size. All authorized users of TRACK Info Services's services proceeding are signifying an understanding of TRACK Info Services's searching and mapping conventions, and agree to waive any and all liability claims associated with search and map results showing incomplete and or inaccurate site locations.

***Environmental FirstSearch
Site Information Report***

Request Date: 05-12-08
Requestor Name: polly ivers
Standard: COR

Search Type: COORD
Job Number: COR70773
Filtered Report

Target Site: ARLINGTON
RIVERSIDE CA 92503

Demographics

Sites: 20	Non-Geocoded: 1	Population: NA
Radon: -0.5 PCI/L		

Site Location

	<u>Degrees (Decimal)</u>	<u>Degrees (Min/Sec)</u>	<u>UTMs</u>
Longitude:	-117.45866	-117:27:31	Easting: 457601.893
Latitude:	33.917861	33:55:4	Northing: 3752949.138
			Zone: 11

Comment

Comment:

Additional Requests/Services

Adjacent ZIP Codes: 1 Mile(s)	Services:																																		
<table border="1"> <thead> <tr> <th><u>ZIP Code</u></th> <th><u>City Name</u></th> <th><u>ST</u></th> <th><u>Dist/Dir</u></th> <th><u>Sel</u></th> </tr> </thead> <tbody> <tr> <td>92505</td> <td>RIVERSIDE</td> <td>CA</td> <td>0.36 SW</td> <td>Y</td> </tr> </tbody> </table>	<u>ZIP Code</u>	<u>City Name</u>	<u>ST</u>	<u>Dist/Dir</u>	<u>Sel</u>	92505	RIVERSIDE	CA	0.36 SW	Y	<table border="1"> <thead> <tr> <th></th> <th><u>Requested?</u></th> <th><u>Date</u></th> </tr> </thead> <tbody> <tr> <td>Sanborns</td> <td>No</td> <td></td> </tr> <tr> <td>Aerial Photographs</td> <td>No</td> <td></td> </tr> <tr> <td>Historical Topos</td> <td>No</td> <td></td> </tr> <tr> <td>City Directories</td> <td>No</td> <td></td> </tr> <tr> <td>Title Search/Env Liens</td> <td>No</td> <td></td> </tr> <tr> <td>Municipal Reports</td> <td>No</td> <td></td> </tr> <tr> <td>Online Topos</td> <td>No</td> <td></td> </tr> </tbody> </table>		<u>Requested?</u>	<u>Date</u>	Sanborns	No		Aerial Photographs	No		Historical Topos	No		City Directories	No		Title Search/Env Liens	No		Municipal Reports	No		Online Topos	No	
<u>ZIP Code</u>	<u>City Name</u>	<u>ST</u>	<u>Dist/Dir</u>	<u>Sel</u>																															
92505	RIVERSIDE	CA	0.36 SW	Y																															
	<u>Requested?</u>	<u>Date</u>																																	
Sanborns	No																																		
Aerial Photographs	No																																		
Historical Topos	No																																		
City Directories	No																																		
Title Search/Env Liens	No																																		
Municipal Reports	No																																		
Online Topos	No																																		

Environmental FirstSearch Sites Summary Report

Target Property: ARLINGTON
RIVERSIDE CA 92503

JOB: COR70773

TOTAL: 20 **GEOCODED:** 19 **NON GEOCODED:** 1 **SELECTED:** 0

Page No.	DB Type	Site Name/ID/Status	Address	Dist/Dir	Map ID
1	UST	COUNTY OF RIVERSIDE FLEET SERVICES RIVERSIDECO80217	4066 COUNTY CIRCLE DR RIVERSIDE CA 92503	0.16 SW	1
1	OTHER	COUNTY OF RIVERSIDE FLEET SERVICES RICOGEN_2331/NOT REPORTED	4066 COUNTY CIRCLE DR RIVERSIDE CA 92503	0.16 SW	1
2	UST	COUNTY GARAGE (RIVERSIDE) TISID-STATE36011/ACTIVE	4063 COUNTY DR RIVERSIDE CA 92513	0.16 SW	2
3	RCRAGN	RIVERSIDE COUNTY DEPT ENV HEALTH H CAD983672023/TRANSPORTER	4065 COUNTY CIR DR RIVERSIDE CA 92503	0.16 SW	2
4	UST	COUNTY OF RIVERSIDE MENTAL HEALTH RIVERSIDECO80221	9990 COUNTY FARM RD RIVERSIDE CA 92503	0.19 NE	3
4	UST	COUNTY MENTAL HEALTH TREATMENT TISID-STATE35941/ACTIVE	9990 COUNTY FARM RIVERSIE CA 92503	0.20 NE	4
5	UST	JIFFY LUBE TISID-STATE36822/ACTIVE	10190 HOLE RIVERSIDE CA 92503	0.22 SW	5
6	RCRAGN	PERFORMANCE AUTO CARE CAD982372104/SGN	10180 HOLE AVE RIVERSIDE CA 92503	0.22 SW	5
7	RCRAGN	VINATEK AUTO CAD982473134/SGN	10206 HOLE AVENUE RIVERSIDE CA 92503	0.22 SW	5
8	RCRAGN	INTERSTATE TRANSMISSIONS CAD982321374/SGN	10200 HOLE AVE RIVERSIDE CA 92503	0.22 SW	5
9	OTHER	J and D S AUTOMOTIVE RICOGEN_2745/NOT REPORTED	10180 HOLE AVE RIVERSIDE CA 92503	0.24 SW	6
9	OTHER	INLAND ROVERS RICOGEN_2672/NOT REPORTED	10180 HOLE AVE RIVERSIDE CA 92503	0.24 SW	6
10	OTHER	RC AUTO REPAIR RICOGEN_2606/NOT REPORTED	10180 HOLE AVE RIVERSIDE CA 92503	0.24 SW	6
10	OTHER	FLETCHALL S EMPIRE AUTO WORKS RICOGEN_2410/NOT REPORTED	10180 HOLE AVE RIVERSIDE CA 92503	0.24 SW	6
11	OTHER	CHAMPION AUTO SERVICE RICOGEN_2883/NOT REPORTED	10206 HOLE AVE RIVERSIDE CA 92503	0.25 SW	7
11	OTHER	AUTO REPAIR 4 LESS RICOGEN_2422/NOT REPORTED	10206 HOLE AVE RIVERSIDE CA 92503	0.25 SW	7
12	OTHER	ALLIANCE TRANSMISSIONS RICOGEN_2908/NOT REPORTED	10200 HOLE AVE RIVERSIDE CA 92503	0.25 SW	8
12	OTHER	OUTLAW MOTORSPORTS RICOGEN_2373/NOT REPORTED	10200 HOLE AVE RIVERSIDE CA 92503	0.25 SW	8
13	OTHER	RIVERSIDE MEDICAL IMAGING, LLC RICOGEN_2694/NOT REPORTED	10111 HOLE AVE RIVERSIDE CA 92503	0.25 SE	9

***Environmental FirstSearch
Sites Summary Report***

Target Property: ARLINGTON
RIVERSIDE CA 92503

JOB: COR70773

TOTAL: 20 **GEOCODED:** 19 **NON GEOCODED:** 1 **SELECTED:** 0

Page No.	DB Type	Site Name/ID/Status	Address	Dist/Dir	Map ID
14	ERNS	MILEPOST 42.3, SAN BERNADINO SUBDI NRC-819697/RAILROAD NON-RELEASE	MAGNOLIA AVENUE RIVERSIDE CA	NON GC	

***Environmental FirstSearch
Site Detail Report***

Target Property: ARLINGTON
RIVERSIDE CA 92503

JOB: COR70773

UST

SEARCH ID: 17 **DIST/DIR:** 0.16 SW **MAP ID:** 1

NAME: COUNTY OF RIVERSIDE FLEET SERVICES	REV: 06/14/2000
ADDRESS: 4066 COUNTY CIRCLE DR RIVERSIDE CA 92503 Riverside	ID1: RIVERSIDECO80217
CONTACT:	ID2:
	STATUS:
	PHONE:

RIVERSIDE COUNTY TANKS LIST INFORMATION
Number of Tanks: 1

OTHER

SEARCH ID: 8 **DIST/DIR:** 0.16 SW **MAP ID:** 1

NAME: COUNTY OF RIVERSIDE FLEET SERVICES	REV: 09/06/05
ADDRESS: 4066 COUNTY CIRCLE DR RIVERSIDE CA 92503 RIVERSIDE	ID1: RICOGEN_2331
CONTACT:	ID2:
	STATUS: NOT REPORTED
	PHONE:

RIVERSIDE COUNTY DEPARTMENT OF ENVIRONMENTAL HEALTH HAZARDOUS WASTE GENERATORS LIST:
Please Note: The responsible agency does not provide details for these records. For further information on a site or to schedule a file review, please contact the Riverside County Environmental Health Department at the following phone number: (951) 358-5055

Environmental FirstSearch Site Detail Report

Target Property: ARLINGTON
RIVERSIDE CA 92503

JOB: COR70773

UST

SEARCH ID: 15	DIST/DIR: 0.16 SW	MAP ID: 2
----------------------	--------------------------	------------------

NAME: COUNTY GARAGE (RIVERSIDE)	REV: 01/01/94
ADDRESS: 4063 COUNTY DR	ID1: TISID-STATE36011
RIVERSIDE CA 92513	ID2:
Riverside	STATUS: ACTIVE
CONTACT:	PHONE:

UST HISTORICAL DATA

This site was listed in the FIDS Zip Code List as a UST site. The Office of Hazardous Data Management produced the FIDS list. The FIDS list is an index of names and locations of sites recorded in various California State environmental agency databases. It is sorted by zip code and as an index, details regarding the sites were never included.

The UST information included in FIDS as provided by the Office of Hazardous Data Management was originally collected from the SWEEPS database. The SWEEPS database recorded Underground Storage Tanks and was maintained by the State Water Resources Control Board (SWRCB). That agency no longer maintains the SWEEPS database and last updated it in 1994. The last release of that 1994 database was in 1997.

Oversight of Underground Storage Tanks within California is now conducted by Certified Unified Program Agencies referred to as CUPA s. There are approximately 102 CUPA s and Local Oversight Programs (LOP s) in the State of California. Most are city or county government agencies. As of 1998, all sites or facilities with underground storage tanks were required by Federal mandate to obtain certification by designated UST oversight agencies (in this case, CUPA s) that the UST/s at their location were upgraded or removed in adherence with the 1998 RCRA standards.

Information from the FIDS/SWEEPS lists were included in this report search to help identify where underground storage tanks may have existed that were not recorded in CUPA databases or lists collected by Track Info Services. This may occur if a tank was removed prior to development of recent CUPA UST lists or never registered with a CUPA.

*Environmental FirstSearch
Site Detail Report*

Target Property: ARLINGTON
RIVERSIDE CA 92503

JOB: COR70773

RCRAGN

SEARCH ID: 3 **DIST/DIR:** 0.16 SW **MAP ID:** 2

NAME: RIVERSIDE COUNTY DEPT ENV HEALTH HAZMAT **REV:** 4/1/08
ADDRESS: 4065 COUNTY CIR DR **ID1:** CAD983672023
RIVERSIDE CA 92503 **ID2:**
RIVERSIDE **STATUS:** TRANSPORTER
CONTACT: STEVE VAN STOCKUM **PHONE:** 951-358-5055

SITE INFORMATION

CONTACT INFORMATION: MICHAEL DALY
P O BOX 7600
RIVERSIDE CA 925137600

PHONE: 9093585055

UNIVERSE INFORMATION:

NAIC INFORMATION

ENFORCEMENT INFORMATION:

VIOLATION INFORMATION:

Environmental FirstSearch

Site Detail Report

Target Property: ARLINGTON
RIVERSIDE CA 92503

JOB: COR70773

UST

SEARCH ID: 19	DIST/DIR: 0.22 SW	MAP ID: 5
----------------------	--------------------------	------------------

NAME: JIFFY LUBE	REV: 01/01/94
ADDRESS: 10190 HOLE	ID1: TISID-STATE36822
RIVERSIDE CA 92503	ID2:
Riverside	STATUS: ACTIVE
CONTACT:	PHONE:

UST HISTORICAL DATA

This site was listed in the FIDS Zip Code List as a UST site. The Office of Hazardous Data Management produced the FIDS list. The FIDS list is an index of names and locations of sites recorded in various California State environmental agency databases. It is sorted by zip code and as an index, details regarding the sites were never included.

The UST information included in FIDS as provided by the Office of Hazardous Data Management was originally collected from the SWEEPS database. The SWEEPS database recorded Underground Storage Tanks and was maintained by the State Water Resources Control Board (SWRCB). That agency no longer maintains the SWEEPS database and last updated it in 1994. The last release of that 1994 database was in 1997.

Oversight of Underground Storage Tanks within California is now conducted by Certified Unified Program Agencies referred to as CUPA s. There are approximately 102 CUPA s and Local Oversight Programs (LOP s) in the State of California. Most are city or county government agencies. As of 1998, all sites or facilities with underground storage tanks were required by Federal mandate to obtain certification by designated UST oversight agencies (in this case, CUPA s) that the UST/s at their location were upgraded or removed in adherence with the 1998 RCRA standards.

Information from the FIDS/SWEEPS lists were included in this report search to help identify where underground storage tanks may have existed that were not recorded in CUPA databases or lists collected by Track Info Services. This may occur if a tank was removed prior to development of recent CUPA UST lists or never registered with a CUPA.

Environmental FirstSearch
Site Detail Report

Target Property: ARLINGTON
RIVERSIDE CA 92503

JOB: COR70773

RCRAGN

SEARCH ID: 2

DIST/DIR: 0.22 SW

MAP ID: 5

NAME: PERFORMANCE AUTO CARE
ADDRESS: 10180 HOLE AVE
RIVERSIDE CA 92503
RIVERSIDE
CONTACT: ENVIRONMENTAL MANAGER

REV: 6/6/06
ID1: CAD982372104
ID2:
STATUS: SGN
PHONE: 7143545711

SITE INFORMATION

CONTACT INFORMATION: ENVIRONMENTAL MANAGER
10180 HOLE AVE
RIVERSIDE CA 92505

PHONE: 7143545711

UNIVERSE INFORMATION:

NAIC INFORMATION

ENFORCEMENT INFORMATION:

VIOLATION INFORMATION:

***Environmental FirstSearch
Site Detail Report***

Target Property: ARLINGTON
RIVERSIDE CA 92503

JOB: COR70773

RCRAGN

SEARCH ID: 4

DIST/DIR: 0.22 SW

MAP ID: 5

NAME: VINATEK AUTO
ADDRESS: 10206 HOLE AVENUE
RIVERSIDE CA 92503
RIVERSIDE
CONTACT: ENVIRONMENTAL MANAGER

REV: 6/6/06
ID1: CAD982473134
ID2:
STATUS: SGN
PHONE: 7143542776

SITE INFORMATION

CONTACT INFORMATION: ENVIRONMENTAL MANAGER
10206 HOLE AVENUE
RIVERSIDE CA 92503

PHONE: 7143542776

UNIVERSE INFORMATION:

NAIC INFORMATION

ENFORCEMENT INFORMATION:

VIOLATION INFORMATION:

Environmental FirstSearch
Site Detail Report

Target Property: ARLINGTON
RIVERSIDE CA 92503

JOB: COR70773

OTHER

SEARCH ID: 11 **DIST/DIR:** 0.24 SW **MAP ID:** 6

NAME: J and D S AUTOMOTIVE ADDRESS: 10180 HOLE AVE RIVERSIDE CA 92503 RIVERSIDE CONTACT:	REV: 09/06/05 ID1: RICOGEN_2745 ID2: STATUS: NOT REPORTED PHONE:
---	---

RIVERSIDE COUNTY DEPARTMENT OF ENVIRONMENTAL HEALTH HAZARDOUS WASTE GENERATORS LIST:
Please Note: The responsible agency does not provide details for these records. For further information on a site or to schedule a file review, please contact the Riverside County Environmental Health Department at the following phone number: (951) 358-5055

OTHER

SEARCH ID: 10 **DIST/DIR:** 0.24 SW **MAP ID:** 6

NAME: INLAND ROVERS ADDRESS: 10180 HOLE AVE RIVERSIDE CA 92503 RIVERSIDE CONTACT:	REV: 09/06/05 ID1: RICOGEN_2672 ID2: STATUS: NOT REPORTED PHONE:
--	---

RIVERSIDE COUNTY DEPARTMENT OF ENVIRONMENTAL HEALTH HAZARDOUS WASTE GENERATORS LIST:
Please Note: The responsible agency does not provide details for these records. For further information on a site or to schedule a file review, please contact the Riverside County Environmental Health Department at the following phone number: (951) 358-5055

***Environmental FirstSearch
Site Detail Report***

Target Property: ARLINGTON
RIVERSIDE CA 92503

JOB: COR70773

OTHER

SEARCH ID: 13 **DIST/DIR:** 0.24 SW **MAP ID:** 6

NAME: RC AUTO REPAIR	REV: 09/06/05
ADDRESS: 10180 HOLE AVE	ID1: RICOGEN_2606
RIVERSIDE CA 92503	ID2:
RIVERSIDE	STATUS: NOT REPORTED
CONTACT:	PHONE:

RIVERSIDE COUNTY DEPARTMENT OF ENVIRONMENTAL HEALTH HAZARDOUS WASTE GENERATORS LIST:

Please Note: The responsible agency does not provide details for these records. For further information on a site or to schedule a file review, please contact the Riverside County Environmental Health Department at the following phone number: (951) 358-5055

OTHER

SEARCH ID: 9 **DIST/DIR:** 0.24 SW **MAP ID:** 6

NAME: FLETCHALL S EMPIRE AUTO WORKS	REV: 09/06/05
ADDRESS: 10180 HOLE AVE	ID1: RICOGEN_2410
RIVERSIDE CA 92503	ID2:
RIVERSIDE	STATUS: NOT REPORTED
CONTACT:	PHONE:

RIVERSIDE COUNTY DEPARTMENT OF ENVIRONMENTAL HEALTH HAZARDOUS WASTE GENERATORS LIST:

Please Note: The responsible agency does not provide details for these records. For further information on a site or to schedule a file review, please contact the Riverside County Environmental Health Department at the following phone number: (951) 358-5055

Environmental FirstSearch
Site Detail Report

Target Property: ARLINGTON
RIVERSIDE CA 92503

JOB: COR70773

OTHER

SEARCH ID: 7 **DIST/DIR:** 0.25 SW **MAP ID:** 7

NAME:	CHAMPION AUTO SERVICE	REV:	09/06/05
ADDRESS:	10206 HOLE AVE	ID1:	RICOGEN_2883
	RIVERSIDE CA 92503	ID2:	
	RIVERSIDE	STATUS:	NOT REPORTED
CONTACT:		PHONE:	

RIVERSIDE COUNTY DEPARTMENT OF ENVIRONMENTAL HEALTH HAZARDOUS WASTE GENERATORS LIST:
Please Note: The responsible agency does not provide details for these records. For further information on a site or to schedule a file review, please contact the Riverside County Environmental Health Department at the following phone number: (951) 358-5055

OTHER

SEARCH ID: 6 **DIST/DIR:** 0.25 SW **MAP ID:** 7

NAME:	AUTO REPAIR 4 LESS	REV:	09/06/05
ADDRESS:	10206 HOLE AVE	ID1:	RICOGEN_2422
	RIVERSIDE CA 92503	ID2:	
	RIVERSIDE	STATUS:	NOT REPORTED
CONTACT:		PHONE:	

RIVERSIDE COUNTY DEPARTMENT OF ENVIRONMENTAL HEALTH HAZARDOUS WASTE GENERATORS LIST:
Please Note: The responsible agency does not provide details for these records. For further information on a site or to schedule a file review, please contact the Riverside County Environmental Health Department at the following phone number: (951) 358-5055

**Environmental FirstSearch
Site Detail Report**

Target Property: ARLINGTON
RIVERSIDE CA 92503

JOB: COR70773

OTHER

SEARCH ID: 5 **DIST/DIR:** 0.25 SW **MAP ID:** 8

NAME: ALLIANCE TRANSMISSIONS	REV: 09/06/05
ADDRESS: 10200 HOLE AVE	ID1: RICOGEN_2908
RIVERSIDE CA 92503	ID2:
RIVERSIDE	STATUS: NOT REPORTED
CONTACT:	PHONE:

RIVERSIDE COUNTY DEPARTMENT OF ENVIRONMENTAL HEALTH HAZARDOUS WASTE GENERATORS LIST:

Please Note: The responsible agency does not provide details for these records. For further information on a site or to schedule a file review, please contact the Riverside County Environmental Health Department at the following phone number: (951) 358-5055

OTHER

SEARCH ID: 12 **DIST/DIR:** 0.25 SW **MAP ID:** 8

NAME: OUTLAW MOTORSPORTS	REV: 09/06/05
ADDRESS: 10200 HOLE AVE	ID1: RICOGEN_2373
RIVERSIDE CA 92503	ID2:
RIVERSIDE	STATUS: NOT REPORTED
CONTACT:	PHONE:

RIVERSIDE COUNTY DEPARTMENT OF ENVIRONMENTAL HEALTH HAZARDOUS WASTE GENERATORS LIST:

Please Note: The responsible agency does not provide details for these records. For further information on a site or to schedule a file review, please contact the Riverside County Environmental Health Department at the following phone number: (951) 358-5055

***Environmental FirstSearch
Site Detail Report***

Target Property: ARLINGTON
RIVERSIDE CA 92503

JOB: COR70773

OTHER

SEARCH ID: 14	DIST/DIR: 0.25 SE	MAP ID: 9
----------------------	--------------------------	------------------

NAME: RIVERSIDE MEDICAL IMAGING, LLC	REV: 09/06/05
ADDRESS: 10111 HOLE AVE	ID1: RICOGEN_2694
RIVERSIDE CA 92503	ID2:
RIVERSIDE	STATUS: NOT REPORTED
CONTACT:	PHONE:

RIVERSIDE COUNTY DEPARTMENT OF ENVIRONMENTAL HEALTH HAZARDOUS WASTE GENERATORS LIST:

Please Note: The responsible agency does not provide details for these records. For further information on a site or to schedule a file review, please contact the Riverside County Environmental Health Department at the following phone number: (951) 358-5055

Environmental FirstSearch Site Detail Report

Target Property: ARLINGTON
RIVERSIDE CA 92503

JOB: COR70773

ERNS

SEARCH ID: 20	DIST/DIR: NON GC	MAP ID:
NAME: MILEPOST 42.3, SAN BERNADINO SUBDIVISION ADDRESS: MAGNOLIA AVENUE RIVERSIDE CA RIVERSIDE CONTACT:	REV: 12/31/06 ID1: NRC-819697 ID2: STATUS: RAILROAD NON-RELEASE PHONE:	

SITE INFORMATION

THIS INFORMATION WAS OBTAINED FROM THE NATIONAL RESPONSE CENTER

DATE RECEIVED: 12/1/2006 7:38:39 PM	12/1/2006 7:31:51 PM	DATE COMPLETE:
CALL TAKER:	CALL TYPE:	INC

RESPONSIBLE PARTY:

PHONE 1:
PHONE 2:
PHONE 3:

RESPONSIBLE COMPANY:

ORGANIZATION TYPE: UNKNOWN

ADDRESS:
XX

SOURCE: TELEPHONE

INCIDENT INFORMATION

INCIDENT DESCRIPTION: THE CALLER STATES THAT A VEHICLE WAS PARKED ON THE RAILROAD TRACKS DUE TO A TRAFFIC BACK UP. AN EASTBOUND COMMUTER TRAIN STRUCK THE VEHICLE. NO FATALITIES ARE REPORTED BUT THERE WERE MINOR INJURIES TO THE DRIVER OF THE VEHICLE.

INCIDENT TYPE:	RAILROAD NON-RELEASE	INCIDENT CAUSE: OTHER
INCIDENT DATE:	12/1/2006 3:12:00 PM	INCIDENT DATE DESC:
OCCURRED		

DISTANCE FROM CITY:	DISTANCE UNITS:
DIRECTION FROM CITY:	LOCATION SECTION:
LOCATION TOWNSHIP:	LOCATION RANGE:

AIRCRAFT TYPE:	AIRCRAFT MODEL:
AIRCRAFT ID:	AIRCRAFT FUEL CAPACITY:
AIRCRAFT FUEL CAPACITY UNITS:	AIRCRAFT FUEL ON BOARD:
AIRCRAFT FUEL ON BOARD UNITS:	AIRCRAFT SPOT NUMBER:
AIRCRAFT HANGER:	AIRCRAFT RUNWAY NUM:
ROAD MILE MARKER:	BUILDING ID:
TYPE OF FIXED OBJECT:	POWER GEN FACILITY: UNKNOWN
GENERATING CAPACITY:	TYPE OF FUEL:
NPDES:	NPDES COMPLIANCE: UNKNOWN
PIPELINE TYPE:	DOT REGULATED: UNKNOWN
PIPELINE ABOVE GROUND:	EXPOSED UNDERWATER: NO
PIPELINE COVERED:	GRADE CROSSING: YES
LOCATION SUBDIVISION:	RAILROAD MILEPOST: 42.3
TYPE VEHICLE INVOLVED:	PASSENGER CAR CROSSING DEVICE TYPE: GATES/LIGHTS
DEVICE OPERATIONAL:	YES

- Continued on next page -

**Environmental FirstSearch
Site Detail Report**

Target Property: ARLINGTON
RIVERSIDE CA 92503

JOB: COR70773

ERNS

SEARCH ID: 20 **DIST/DIR:** NON GC **MAP ID:**

NAME:	MILEPOST 42.3, SAN BERNADINO SUBDIVISION	REV:	12/31/06
ADDRESS:	MAGNOLIA AVENUE	ID1:	NRC-819697
	RIVERSIDE CA	ID2:	
	RIVERSIDE	STATUS:	RAILROAD NON-RELEASE
CONTACT:		PHONE:	

DOT CROSSING NUMBER:	026517B	BRAKE FAILURE:	UNKNOWN
TANK ABOVE GROUND:	ABOVE	TRANSPORTABLE CONTAINER:	UNKNOWN
TANK REGULATED:	UNKNOWN	TANK REGULATED BY:	
TANK ID:		CAPACITY OF TANK:	
CAPACITY OF TANK UNITS:		ACTUAL AMOUNT:	
ACTUAL AMOUNT UNITS:		PLATFORM RIG NAME:	
PLATFORM LETTER:		LOCATION AREA ID:	
LOCATION BLOCK ID:			

DESCRIPTION OF TANK:

OCSG NUMBER:		OCSF NUMBER:	
STATE LEASE NUMBER:		PIER DOCK NUMBER:	
BERTH SLIP NUMBER:		CONTIN RELEASE TYPE:	
INITIAL CONT RELEASE NUM:		CONT RELEASE PERMIT:	
ALLISION:	UNKNOWN	TYPE OF STRUCTURE:	
STRUCTURE NAME:		STRUCT OPERATIONAL:	UNKNOWN
AIRBAG DEPLOYED:	UNKNOWN	DATE NORMAL SERVICE:	
SERVICE DISRUPT TIME:		SERVICE DISRUPT UNITS:	
TRANSIT BUS FLAG:		CR BEGIN DATE:	
CR END DATE:		CR CHANGE DATE:	

FIRE INVOLVED:	NO	FIRE EXTINGUISHED:	UNKNOWN
ANY EVACUATIONS:	NO	NUMBER EVACUATED:	
WHO EVACUATED:		RADIUS OF EVACUATION:	
ANY INJURIES:	YES	NUMBER INJURED:	1
NUMBER HOSPITALIZED:	1	ANY FATALITIES:	NO
NUMBER FATALITIES:		ANY DAMAGES:	NO
DAMAGE AMOUNT:		AIR CORRIDOR CLOSED:	NO
AIR CORRIDOR DESC:		AIR CLOSURE TIME:	
WATERWAY CLOSED:	NO	WATERWAY DESC:	
WATERWAY CLOSURE TIME:		ROAD CLOSED:	NO
ROAD DESC:		ROAD CLOSURE TIME:	
CLOSURE DIRECTION:		MAJOR ARTERY:	NO

TRACK CLOSED:	NO	TRACK DESC:	
TRACK CLOSURE TIME:		MEDIA INTEREST:	NONE
MEDIUM DESC:	NON-RELEASE (N/A)	ADDTL MEDIUM INFO:	
VEHICLE STRUCK AT GRADE CROSSING			

BODY OF WATER:		TRIBUTARY OF:	
NEAREST RIVER MILE MARK:		RELEASE SECURED:	YES
EST DUR OF RELEASE:		RELEASE RATE:	
TRACK CLOSE DIR:		ST AGENCY ON SCENE:	LOCAL AUTHORITIES
ST AGENCY RPT NUM:	NO REPORT	OTHER AGENCY NOTIFIED:	
WEATHER CONDITIONS:	CLEAR	AIR TEMPERATURE:	63
WIND SPEED:		WIND DIRECTION:	
WATER SUPPLY CONTAM:	UNKNOWN	SHEEN SIZE:	
SHEEN COLOR:		DIR OF SHEEN TRAVEL:	
SHEEN ODOR DESCRIPTION:		WAVE CONDITION:	
CURRENT SPEED:		CURRENT DIRECTION:	
WATER TEMPERATURE:			

DESC OF REMEDIAL ACTION: INVESTIGATION CONDUCTED, REMOVED WRECKAGE

- Continued on next page -

Environmental FirstSearch Descriptions

NPL: EPA NATIONAL PRIORITY LIST - The National Priorities List is a list of the worst hazardous waste sites that have been identified by Superfund. Sites are only put on the list after they have been scored using the Hazard Ranking System (HRS), and have been subjected to public comment. Any site on the NPL is eligible for cleanup using Superfund Trust money.

A Superfund site is any land in the United States that has been contaminated by hazardous waste and identified by the Environmental Protection Agency (EPA) as a candidate for cleanup because it poses a risk to human health and/or the environment.

FINAL - Currently on the Final NPL

PROPOSED - Proposed for NPL

NPL DELISTED: EPA NATIONAL PRIORITY LIST Subset - Database of delisted NPL sites. The National Oil and Hazardous Substances Pollution Contingency Plan (NCP) establishes the criteria that the EPA uses to delete sites from the NPL. In accordance with 40 CFR 300.425.(e), sites may be deleted from the NPL where no further response is appropriate.

DELISTED - Deleted from the Final NPL

CERCLIS: EPA COMPREHENSIVE ENVIRONMENTAL RESPONSE COMPENSATION AND LIABILITY INFORMATION SYSTEM (CERCLIS)- CERCLIS is a database of potential and confirmed hazardous waste sites at which the EPA Superfund program has some involvement. It contains sites that are either proposed to be or are on the National Priorities List (NPL) as well as sites that are in the screening and assessment phase for possible inclusion on the NPL.

PART OF NPL- Site is part of NPL site

DELETED - Deleted from the Final NPL

FINAL - Currently on the Final NPL

NOT PROPOSED - Not on the NPL

NOT VALID - Not Valid Site or Incident

PROPOSED - Proposed for NPL

REMOVED - Removed from Proposed NPL

SCAN PLAN - Pre-proposal Site

WITHDRAWN - Withdrawn

NFRAP: EPA COMPREHENSIVE ENVIRONMENTAL RESPONSE COMPENSATION AND LIABILITY INFORMATION SYSTEM ARCHIVED SITES - database of Archive designated CERCLA sites that, to the best of EPA's knowledge, assessment has been completed and has determined no further steps will be taken to list this site on the National Priorities List (NPL). This decision does not necessarily mean that there is no hazard associated with a given site; it only means that, based upon available information, the location is not judged to be a potential NPL site.

NFRAP – No Further Remedial Action Plan

P - Site is part of NPL site

D - Deleted from the Final NPL

F - Currently on the Final NPL

N - Not on the NPL

O - Not Valid Site or Incident

P - Proposed for NPL

R - Removed from Proposed NPL

S - Pre-proposal Site

W – Withdrawn

RCRA COR ACT: EPA RESOURCE CONSERVATION AND RECOVERY INFORMATION SYSTEM SITES - Database of hazardous waste information contained in the Resource Conservation and Recovery Act Information (RCRAInfo), a national program management and inventory system about hazardous waste handlers. In general, all generators, transporters, treaters, storers, and disposers of hazardous waste are required to provide information about their activities to state environmental agencies. These agencies, in turn pass on the information to regional and national EPA offices. This regulation is governed by the Resource Conservation and Recovery Act (RCRA), as amended by the Hazardous and Solid Waste Amendments of 1984.

RCRAInfo facilities that have reported violations and subject to corrective actions.

RCRA TSD: EPA RESOURCE CONSERVATION AND RECOVERY INFORMATION SYSTEM

TREATMENT, STORAGE, and DISPOSAL FACILITIES. - Database of hazardous waste information contained in the Resource Conservation and Recovery Act Information (RCRAInfo), a national program management and inventory system about hazardous waste handlers. In general, all generators, transporters, treaters, storers, and disposers of hazardous waste are required to provide information about their activities to state environmental agencies. These agencies, in turn pass on the information to regional and national EPA offices. This regulation is governed by the Resource Conservation and Recovery Act (RCRA), as amended by the Hazardous and Solid Waste Amendments of 1984.

Facilities that treat, store, dispose, or incinerate hazardous waste.

RCRA GEN: EPA RESOURCE CONSERVATION AND RECOVERY INFORMATION SYSTEM GENERATORS - Database of hazardous waste information contained in the Resource Conservation and Recovery Act Information (RCRAInfo), a national program management and inventory system about hazardous waste handlers. In general, all generators, transporters, treaters, storers, and disposers of hazardous waste are required to provide information about their activities to state environmental agencies. These agencies, in turn pass on the information to regional and national EPA offices. This regulation is governed by the Resource Conservation and Recovery Act (RCRA), as amended by the Hazardous and Solid Waste Amendments of 1984. Facilities that generate or transport hazardous waste or meet other RCRA requirements.

LGN - Large Quantity Generators

SGN - Small Quantity Generators

VGN – Conditionally Exempt Generator.

Included are RAATS (RCRA Administrative Action Tracking System) and CMEL (Compliance Monitoring & Enforcement List) facilities.

RCRA NLR: EPA RESOURCE CONSERVATION AND RECOVERY INFORMATION SYSTEM SITES - Database of hazardous waste information contained in the Resource Conservation and Recovery Act Information (RCRAInfo), a national program management and inventory system about hazardous waste handlers. In general, all generators, transporters, treaters, storers, and disposers of hazardous waste are required to provide information about their activities to state environmental agencies. These agencies, in turn pass on the information to regional and national EPA offices. This regulation is governed by the Resource Conservation and Recovery Act (RCRA), as amended by the Hazardous and Solid Waste Amendments of 1984.

Facilities not currently classified by the EPA but are still included in the RCRAInfo database. Reasons for non classification:

Failure to report in a timely matter.

No longer in business.

No longer in business at the listed address.

No longer generating hazardous waste materials in quantities which require reporting.

Federal IC / EC: EPA BROWNFIELD MANAGEMENT SYSTEM (BMS) - database designed to assist EPA in collecting, tracking, and updating information, as well as reporting on the major activities and accomplishments of the various Brownfield grant Programs.

FEDERAL ENGINEERING AND INSTITUTIONAL CONTROLS- Superfund sites that have either an engineering or an institutional control. The data includes the control and the media contaminated.

ERNS: EPA/NRC EMERGENCY RESPONSE NOTIFICATION SYSTEM (ERNS) - Database of incidents reported to the National Response Center. These incidents include chemical spills, accidents involving chemicals (such as fires or explosions), oil spills, transportation accidents that involve oil or chemicals, releases of radioactive materials, sightings of oil sheens on bodies of water, terrorist incidents involving chemicals, incidents where illegally dumped chemicals have been found, and drills intended to prepare responders to handle these kinds of incidents. Data since January 2001 has been received from the National Response System database as the EPA no longer maintains this data.

Tribal Lands: DOI/BIA INDIAN LANDS OF THE UNITED STATES - Database of areas with boundaries established by treaty, statute, and (or) executive or court order, recognized by the Federal Government as territory in which American Indian tribes have primary governmental authority. The Indian Lands of the United States map layer shows areas of 640 acres or more, administered by the Bureau of Indian Affairs. Included are Federally-administered lands within a reservation which may or may not be considered part of the reservation.

State/Tribal Sites: CA EPA SMBRPD / CAL SITES- The California Department of Toxic Substances Control (DTSC) has developed an electronic database system with information about sites that are known to be contaminated with hazardous substances as well as information on uncharacterized properties where further studies may reveal problems. The Site Mitigation and Brownfields Reuse Program Database (SMBRPD), also known as CalSites, is used primarily by DTSC's staff as an informational tool to evaluate and track activities at

properties that may have been affected by the release of hazardous substances. The SMBRPD displays information in six categories. The categories are:

1. CalSites Properties (CS)
2. School Property Evaluation Program Properties (SCH)
3. Voluntary Cleanup Program Properties (VCP)
4. Unconfirmed Properties Needing Further Evaluation (RFE)
5. Unconfirmed Properties Referred to Another Local or State Agency (REF)
6. Properties where a No Further Action Determination has been made (NFA)

Please Note: FirstSearch Reports list the above sites as DB Type (STATE).

Please Note: FirstSearch Reports list the above sites as DB Type (OTHER). Each Category contains information on properties based upon the type of work taking place at the site. For example, the CalSites database is now one of the six categories within SMPBRD and contains only confirmed sites considered as posing the greatest threat to the public and/or the potential public school sites will be found within the School Property Evaluation Program, and those properties undergoing voluntary investigation and/or cleanup are in the Voluntary Cleanup Program.

CORTESE LIST-Pursuant to Government Code Section 65962.5, the Hazardous Waste and Substances Sites List has been compiled by Cal/EPA, Hazardous Materials Data Management Program. The CAL EPA Dept. of Toxic Substances Control compiles information from subsets of the following databases to make up the CORTESE list:

1. The Dept. of Toxic Substances Control; contaminated or potentially contaminated hazardous waste sites listed in the CAL Sites database. Formerly known as ASPIS are included (CAL SITES formerly known as ASPIS).
2. The California State Water Resources Control Board; listing of Leaking Underground Storage Tanks are included (LTANK)
3. The California Integrated Waste Management Board; Sanitary Landfills which have evidence of groundwater contamination or known migration of hazardous materials (formerly WB-LF, now AB 3750).

Note: Track Info Services collects each of the above data sets individually and lists them separately in the following First Search categories in order to provide more current and comprehensive information: CALSITES: SPL, LTANK: LUST, WB-LF: SWL

State Spills 90: *CA EPA* SLIC REGIONS 1 - 9- The California Regional Water Quality Control Boards maintain report of sites that have records of spills, leaks, investigation, and cleanups.

State/Tribal SWL: *CA IWMB/SWRCB/COUNTY* SWIS SOLID WASTE INFORMATION SYSTEM-The California Integrated Waste Management Board maintains a database on solid waste facilities, operations, and disposal sites throughout the state of California. The types of facilities found in this database include landfills, transfer stations, material recovery facilities, composting sites, transformation facilities, waste tire sites, and closed disposal sites. For more information on individual sites call the number listed in the source field..

Please Note: This database contains poor site location information for many sites in the First Search reports; therefore, it may not be possible to locate or plot some sites in First Search reports.

WMUDS-The State Water Resources Control Board maintained the Waste Management Unit Database System (WMUDS). It is no longer updated. It tracked management units for several regulatory programs related to waste management and its potential impact on groundwater. Two of these programs (SWAT & TPCA) are no longer on-going regulatory programs as described below. Chapter 15 (SC15) is still an on-going regulatory program and information is updated periodically but not to the WMUDS database. The WMUDS System contains information from the following agency databases: Facility, Waste Management Unit (WMU), Waste Discharger System (WDS), SWAT, Chapter 15, TPCA, RCRA, Inspections, Violations, and Enforcement's.

Note: This database contains poor site location information for many sites in the First Search reports; therefore, it may not be possible to locate or plot some sites in First Search reports.

ORANGE COUNTY LANDFILLS LIST- A list maintained by the Orange County Health Department.

State/Tribal LUST: *CA SWRCB/COUNTY* LUSTIS- The State Water Resources Control Board maintains a database of sites with confirmed or unconfirmed leaking underground storage tanks. Information for this database is collected from the states regional boards quarterly and integrated with this database.

SAN DIEGO COUNTY LEAKING TANKS- The San Diego County Department of Environmental Health maintains a database of sites with confirmed or unconfirmed leaking underground storage tanks within its HE17/58 database. For more information on a specific file call the HazMat Duty Specialist at phone number listed in the source information field.

State/Tribal UST/AST: *CA EPA/COUNTY/CITY* ABOVEGROUND STORAGE TANKS LISTING-The Above Ground Petroleum Storage Act became State Law effective January 1, 1990. In general, the law requires owners or operators of AST's with petroleum products to file a storage statement and pay a fee by July 1, 1990 and every two years thereafter, take specific action to prevent spills, and in certain instances implement a

groundwater monitoring program. This law does not apply to that portion of a tank facility associated with the production oil and regulated by the State Division of Oil and Gas of the Dept. of Conservation.

SWEEPS / FIDS STATE REGISTERED UNDERGROUND STORAGE TANKS- Until 1994 the State Water Resources Control Board maintained a database of registered underground storage tanks statewide referred to as the SWEEPS System. The SWEEPS UST information was integrated with the CAL EPA's Facility Index System database (FIDS) which is a master index of information from numerous California agency environmental databases. That was last updated in 1994. Track Info Services included the UST information from the FIDS database in its First Search reports for historical purposes to help its clients identify where tanks may possibly have existed. For more information on specific sites from individual paper files archived at the State Water Resources Control Board call the number listed with the source information.

INDIAN LANDS UNDERGROUND STORAGE TANKS LIST- A listing of underground storage tanks currently on Indian Lands under federal jurisdiction. California Indian Land USTS are administered by US EPA Region 9.

CUPA DATABASES & SOURCES- Definition of a CUPA: A Certified Unified Program Agency (CUPA) is a local agency that has been certified by the CAL EPA to implement six state environmental programs within the local agency's jurisdiction. These can be a county, city, or JPA (Joint Powers Authority). This program was established under the amendments to the California Health and Safety Code made by SB 1082 in 1994.

A Participating Agency (PA) is a local agency that has been designated by the local CUPA to administer one or more Unified Programs within their jurisdiction on behalf of the CUPA. A Designated Agency (DA) is an agency that has not been certified by the CUPA but is the responsible local agency that would implement the six unified programs until they are certified.

Please Note: Track Info Services, LLC collects and maintains information regarding Underground Storage Tanks from majority of the CUPAS and Participating Agencies in the State of California. These agencies typically do not maintain nor release such information on a uniform or consistent schedule; therefore, currency of the data may vary. Please look at the details on a specific site with a UST record in the First Search Report to determine the actual currency date of the record as provided by the relevant agency. Numerous efforts are made on a regular basis to obtain updated records.

State/Tribal IC: CA EPA DEED-RESTRICTED SITES LISTING- The California EPA's Department of Toxic Substances Control Board maintains a list of deed-restricted sites, properties where the DTSC has placed limits or requirements on the future use of the property due to varying levels of cleanup possible, practical or necessary at the site.

State/Tribal VCP: CA EPA SMBRPD / CAL SITES- The California Department of Toxic Substances Control (DTSC) has developed an electronic database system with information about sites that are known to be contaminated with hazardous substances as well as information on uncharacterized properties where further studies may reveal problems. The Site Mitigation and Brownfields Reuse Program Database (SMBRPD), also known as CalSites, is used primarily by DTSC's staff as an informational tool to evaluate and track activities at properties that may have been affected by the release of hazardous substances.

The SMBRPD displays information in six categories. The categories are:

1. CalSites Properties (CS)
2. School Property Evaluation Program Properties (SCH)
3. Voluntary Cleanup Program Properties (VCP)
4. Unconfirmed Properties Needing Further Evaluation (RFE)
5. Unconfirmed Properties Referred to Another Local or State Agency (REF)
6. Properties where a No Further Action Determination has been made (NFA)

Please Note: FirstSearch Reports list the above sites as DB Type VC. Each Category contains information on properties based upon the type of work taking place at the site. The VC category contains only those properties undergoing voluntary investigation and/or cleanup and which are listed in the Voluntary Cleanup Program.

RADON: NTIS NATIONAL RADON DATABASE - EPA radon data from 1990-1991 national radon project collected for a variety of zip codes across the United States.

State Permits: CA COUNTY SAN DIEGO COUNTY HE17 PERMITS- The HE17/58 database tracks establishments issued permits and the status of their permits in relation to compliance with federal, state, and local regulations that the County oversees. It tracks if a site is a hazardous waste generator, TSD, gas station, has underground tanks, violations, or unauthorized releases. For more information on a specific file call the HazMat Duty Specialist at the phone number listed in the source information field.

SAN BERNARDINO COUNTY HAZARDOUS MATERIALS PERMITS- Handlers and Generators Permit Information Maintained by the Hazardous Materials Division.

State Other: CA EPA/COUNTY SMBRPD / CAL SITES- The California Department of Toxic Substances

Control (DTSC) has developed an electronic database system with information about sites that are known to be contaminated with hazardous substances as well as information on uncharacterized properties where further studies may reveal problems. The Site Mitigation and Brownfields Reuse Program Database (SMBRPD), also known as CalSites, is used primarily by DTSC's staff as an informational tool to evaluate and track activities at properties that may have been affected by the release of hazardous substances.

The SMBRPD displays information in six categories. The categories are:

1. CalSites Properties (CS)
2. School Property Evaluation Program Properties (SCH)
3. Voluntary Cleanup Program Properties (VCP)
4. Unconfirmed Properties Needing Further Evaluation (RFE)
5. Unconfirmed Properties Referred to Another Local or State Agency (REF)
6. Properties where a No Further Action Determination has been made (NFA)

Please Note: FirstSearch Reports list the above sites as DB Type (STATE).

Please Note: FirstSearch Reports list the above sites as DB Type (OTHER).
Each Category contains information on properties based upon the type of work taking place at the site. For example, the CalSites database is now one of the six categories within SMPBRD and contains only confirmed sites considered as posing the greatest threat to the public and/or the potential public school sites will be found within the School Property Evaluation Program, and those properties undergoing voluntary investigation and/or cleanup are in the Voluntary Cleanup Program.

LA COUNTY SITE MITIGATION COMPLAINT CONTROL LOG- The County of Los Angeles Public Health Investigation Compliant Control Log.

ORANGE COUNTY INDUSTRIAL SITE CLEANUPS- List maintained by the Orange County Environmental Health Agency.

RIVERSIDE COUNTY WASTE GENERATORS-A list of facilities in Riverside County which generate hazardous waste.

SACRAMENTO COUNTY MASTER HAZMAT LIST-Master list of facilities within Sacramento County with potentially hazardous materials.

SACRAMENTO COUNTY TOXIC SITE CLEANUPS-A list of sites where unauthorized releases of potentially hazardous materials have occurred.

State Other: *US DOJ* NATIONAL CLANDESTINE LABORATORY REGISTER - Database of addresses of some locations where law enforcement agencies reported they found chemicals or other items that indicated the presence of either clandestine drug laboratories or dumpsites. In most cases, the source of the entries is not the U.S. Department of Justice ("the Department"), and the Department has not verified the entry and does not guarantee its accuracy. All sites that are included in this data set will have an id that starts with NCLR.

Environmental FirstSearch Database Sources

NPL: EPA Environmental Protection Agency

Updated quarterly

NPL DELISTED: EPA Environmental Protection Agency

Updated quarterly

CERCLIS: EPA Environmental Protection Agency

Updated quarterly

NFRAP: EPA Environmental Protection Agency.

Updated quarterly

RCRA COR ACT: EPA Environmental Protection Agency.

Updated quarterly

RCRA TSD: EPA Environmental Protection Agency.

Updated quarterly

RCRA GEN: EPA Environmental Protection Agency.

Updated quarterly

RCRA NLR: EPA Environmental Protection Agency

Updated quarterly

Federal IC / EC: EPA Environmental Protection Agency

Updated quarterly

ERNS: EPA/NRC Environmental Protection Agency

Updated semi-annually

Tribal Lands: DOI/BIA United States Department of the Interior

Updated annually

State/Tribal Sites: CA EPA The CAL EPA, Depart. Of Toxic Substances Control

Phone: (916) 323-3400

Updated quarterly/when available

State Spills 90: CA EPA The California State Water Resources Control Board

Updated when available

State/Tribal SWL: CA IWMB/SWRCB/COUNTY The California Integrated Waste Management Board

Phone:(916) 255-2331

The State Water Resources Control Board

Phone:(916) 227-4365

Orange County Health Department

Updated quarterly/when available

State/Tribal LUST: CA SWRCB/COUNTY The California State Water Resources Control Board

Phone:(916) 227-4416

San Diego County Department of Environmental Health

Updated quarterly/when available

State/Tribal UST/AST: CA EPA/COUNTY/CITY The State Water Resources Control Board

Phone:(916) 227-4364

CAL EPA Department of Toxic Substances Control

Phone:(916)227-4404

US EPA Region 9 Underground Storage Tank Program

Phone: (415) 972-3372

ALAMEDA COUNTY CUPAS:

* County of Alameda Department of Environmental Health

* Cities of Berkeley, Fremont, Hayward, Livermore / Pleasanton, Newark, Oakland, San Leandro, Union

ALPINE COUNTY CUPA:

* Health Department (Only updated by agency sporadically)

AMADOR COUNTY CUPA:

* County of Amador Environmental Health Department

BUTTE COUNTY CUPA

* County of Butte Environmental Health Division (Only updated by agency biannually)

CALAVERAS COUNTY CUPA:

* County of Calaveras Environmental Health Department

COLUSA COUNTY CUPA:

* Environmental Health Dept.

CONTRA COSTA COUNTY CUPA:

* Hazardous Materials Program

DEL NORTE COUNTY CUPA:

* Department of Health and Social Services

EL DORADO COUNTY CUPAS:

* County of El Dorado Environmental Health - Solid Waste Div (Only updated by agency annually)

* County of El Dorado EMD Tahoe Division (Only updated by agency annually)

FRESNO COUNTY CUPA:

* Haz. Mat and Solid Waste Programs

GLENN COUNTY CUPA:

* Air Pollution Control District

HUMBOLDT COUNTY CUPA:

* Environmental Health Division

IMPERIAL COUNTY CUPA:

* Department of Planning and Building

INYO COUNTY CUPA:

* Environmental Health Department

KERN COUNTY CUPA:

- * County of Kern Environmental Health Department
- * City of Bakersfield Fire Department

KINGS COUNTY CUPA:

- * Environmental Health Services

LAKE COUNTY CUPA:

- * Division of Environmental Health

LASSEN COUNTY CUPA:

- * Department of Agriculture

LOS ANGELES COUNTY CUPAS:

- * County of Los Angeles Fire Department CUPA Data as maintained by the Los Angeles County Department of Public Works

- * County of Los Angeles Environmental Programs Division

- * Cities of Burbank, El Segundo, Glendale, Long Beach/Signal Hill, Los Angeles, Pasadena, Santa Fe Springs, Santa Monica, Torrance, Vernon

MADERA COUNTY CUPA:

- * Environmental Health Department

MARIN COUNTY CUPA:

- * County of Marin Office of Waste Management

- * City of San Rafael Fire Department

MARIPOSA COUNTY CUPA:

- * Health Department

MENDOCINO COUNTY CUPA:

- * Environmental Health Department

MERCED COUNTY CUPA:

- * Division of Environmental Health

MODOC COUNTY CUPA:

- * Department of Agriculture

MONO COUNTY CUPA:

- * Health Department

MONTEREY COUNTY CUPA:

- * Environmental Health Division

NAPA COUNTY CUPA:

- * Hazardous Materials Section

NEVADA COUNTY CUPA:

- * Environmental Health Department

ORANGE COUNTY CUPAS:

- * County of Orange Environmental Health Department

- * Cities of Anaheim, Fullerton, Orange, Santa Ana

- * County of Orange Environmental Health Department

PLACER COUNTY CUPAS:

- * County of Placer Division of Environmental Health Field Office

- * Tahoe City

- * City of Roseville Roseville Fire Department

PLUMAS COUNTY CUPA:

- * Environmental Health Department

RIVERSIDE COUNTY CUPA:

- * Environmental Health Department

SACRAMENTO COUNTY CUPA:

- * County Environmental Mgmt Dept, Haz. Mat. Div.

SAN BENITO COUNTY CUPA:

- * City of Hollister Environmental Service Department

SAN BERNARDINO COUNTY CUPAS:

- * County of San Bernardino Fire Department, Haz. Mat. Div.

- * City of Hesperia Hesperia Fire Prevention Department

- * City of Victorville Victorville Fire Department

SAN DIEGO COUNTY CUPA:

- * The San Diego County Dept. of Environmental Health HE 17/58

SAN FRANCISCO COUNTY CUPA:

- * Department of Public Health

SAN JOAQUIN COUNTY CUPA:

- * Environmental Health Division

SAN LUIS OBISPO COUNTY CUPAS:

* County of San Luis Obispo Environmental Health Division

* City of San Luis Obispo City Fire Department

SAN MATEO COUNTY CUPA:

* Environmental Health Department

SANTA BARBARA COUNTY CUPA:

* County Fire Dept Protective Services Division

SANTA CLARA COUNTY CUPAS:

* County of Santa Clara Hazardous Materials Compliance Division

* Santa Clara County Central Fire Protection District (Covers Campbell, Cupertino, Los Gatos, & Morgan Hill)

* Cities of Gilroy, Milpitas, Mountain View, Palo Alto, San Jose Fire, Santa Clara, Sunnyvale

SANTA CRUZ COUNTY CUPA:

* Environmental Health Department

SHASTA COUNTY CUPA:

* Environmental Health Department

SIERRA COUNTY CUPA:

* Health Department

SISKIYOU COUNTY CUPA:

* Environmental Health Department

SONOMA COUNTY CUPAS:

* County of Sonoma Department Of Environmental Health

* Cities of Healdsburg / Sebastopol, Petaluma, Santa Rosa

STANISLAUS COUNTY CUPA:

* Department of Environmental Resources Haz. Mat. Division

SUTTER COUNTY CUPA:

* Department of Agriculture

TEHAMA COUNTY CUPA:

* Department of Environmental Health

TRINITY COUNTY CUPA:

* Department of Health

TULARE COUNTY CUPA:

* Environmental Health Department

TUOLUMNE COUNTY CUPA:

* Environmental Health

VENTURA COUNTY CUPAS:

* County of Ventura Environmental Health Division

* Cities of Oxnard, Ventura

YOLO COUNTY CUPA:

* Environmental Health Department

YUBA COUNTY CUPA:

Updated quarterly/annually/when available

State/Tribal IC: CA EPA The California EPA Department of Toxic Substances Control.

Updated Updated quarterly/annually/when available

State/Tribal VCP: CA EPA The California EPA Department of Toxic Substances Control.

Updated Updated quarterly/annually/when available

RADON: NTIS Environmental Protection Agency, National Technical Information Services

Updated periodically

State Permits: CA COUNTY The San Diego County Depart. Of Environmental Health

Phone:(619) 338-2211

San Bernardino County Fire Department

Updated quarterly/when available

State Other: CA EPA/COUNTY The CAL EPA, Depart. Of Toxic Substances Control
Phone: (916) 323-3400

The Los Angeles County Hazardous Materials Division

Phone: (323) 890-7806

Orange County Environmental Health Agency

Phone: (714) 834-3536

Riverside County Department of Environmental Health, Hazardous Materials Management Division

Phone:(951) 358-5055

Sacramento County Environmental Management Department

Updated quarterly/when available

State Other: US DOJ U.S. Department of Justice

Updated when available

Environmental FirstSearch
Street Name Report for Streets within .25 Mile(s) of Target Property

Target Property: ARLINGTON
RIVERSIDE CA 92503

JOB: COR70773

Street Name	Dist/Dir	Street Name	Dist/Dir
County Circle Dr	0.14 SW		
County Farm Rd	0.16 NE		
Dawes St	0.09 SE		
Hole Ave	0.25 SW		
Magnolia Ave	0.25 SE		
Megginson Ln	0.13 SE		
Purdy St	0.01 SW		
Reynolds Rd	0.13 NE		
Ross St	0.25 SE		
Selma Ave	0.22 NW		

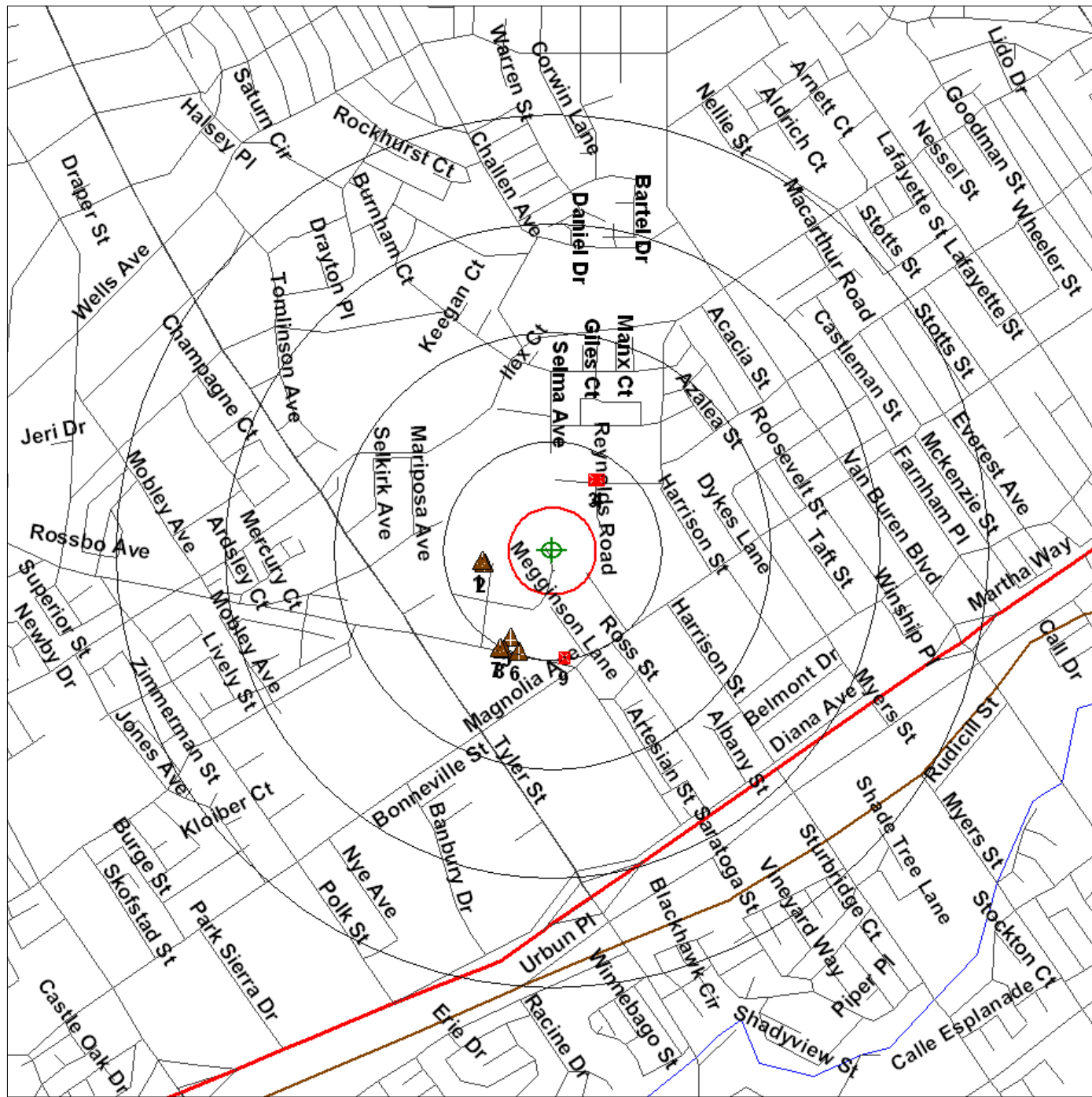


Environmental FirstSearch

1 Mile Radius
Single Map:

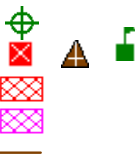



ARLINGTON, RIVERSIDE CA 92503



Source: U.S. Census TIGER Files

- Target Site (Latitude: 33.917861 Longitude: -117.45866)
- Identified Site, Multiple Sites, Receptor
- NPL, DELNPL, Brownfield, Solid Waste Landfill (SWL), Hazardous Waste
- Triballand.....
- Railroads
- Black Rings Represent 1/4 Mile Radius; Red Ring Represents 500 ft. Radius



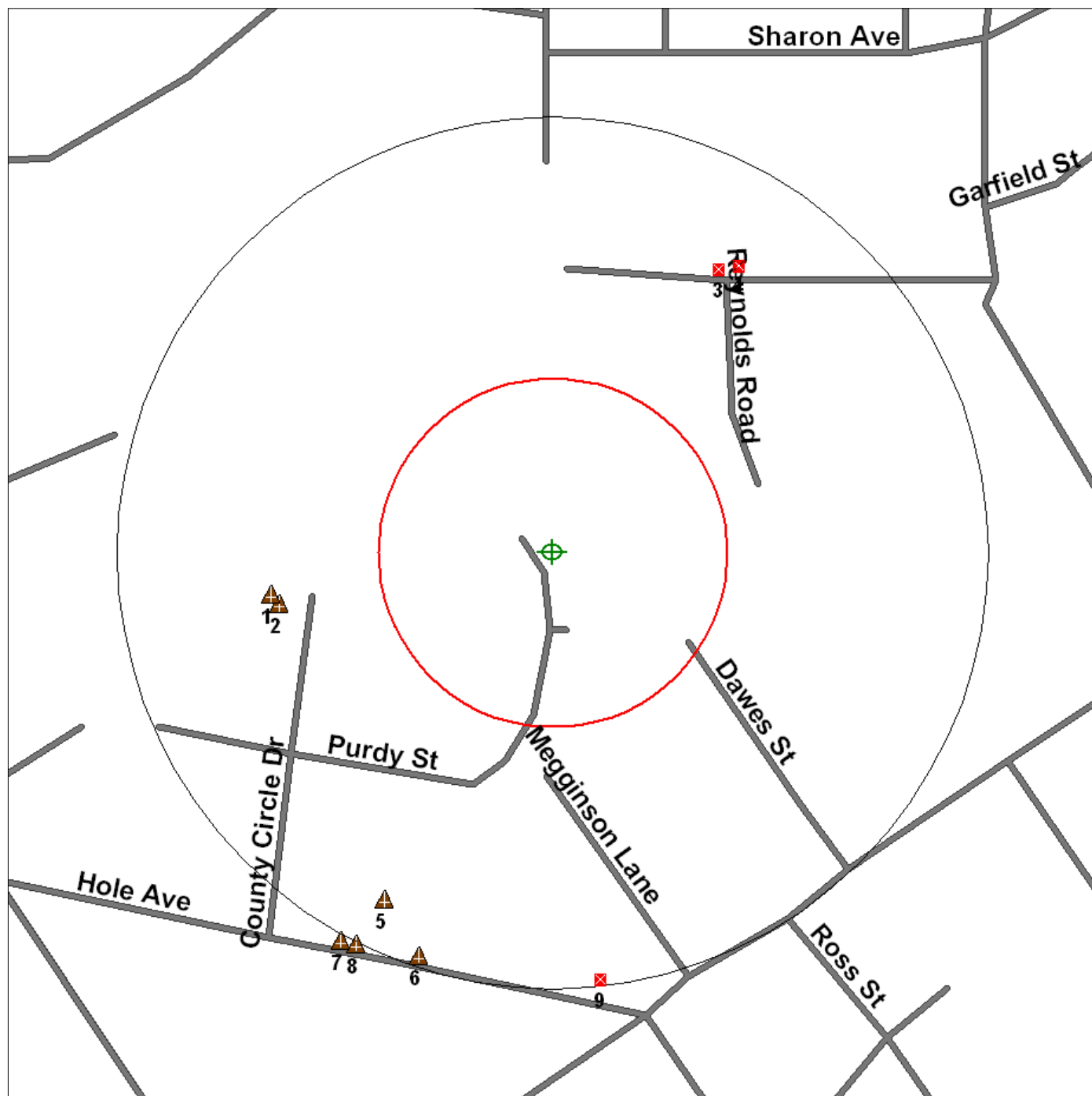


Environmental FirstSearch

.25 Mile Radius
COR: Multiple Databases



ARLINGTON, RIVERSIDE CA 92503



Source: U.S. Census TIGER Files

Target Site (Latitude: 33.917861 Longitude: -117.45866)

Identified Site, Multiple Sites, Receptor

NPL, DELNPL, Brownfield, Solid Waste Landfill (SWL), Hazardous Waste

Triballand.....

Railroads

Black Rings Represent 1/4 Mile Radius; Red Ring Represents 500 ft. Radius

